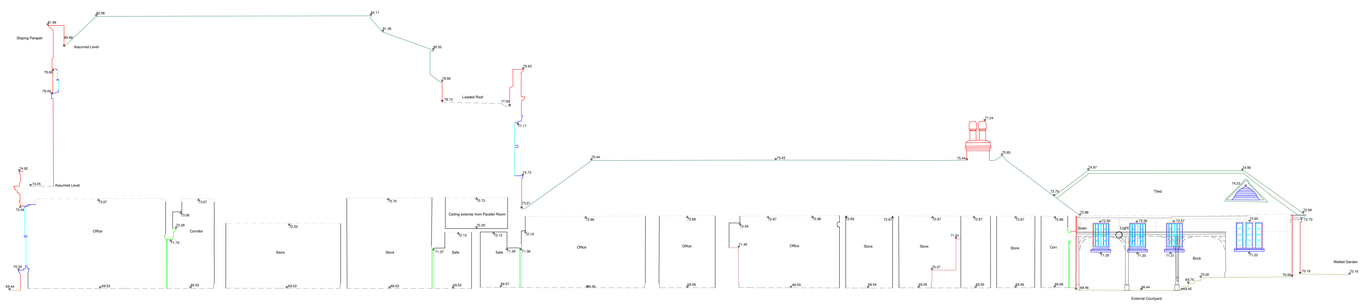

DATUM 65.00m A.O.D.

SECTION 01

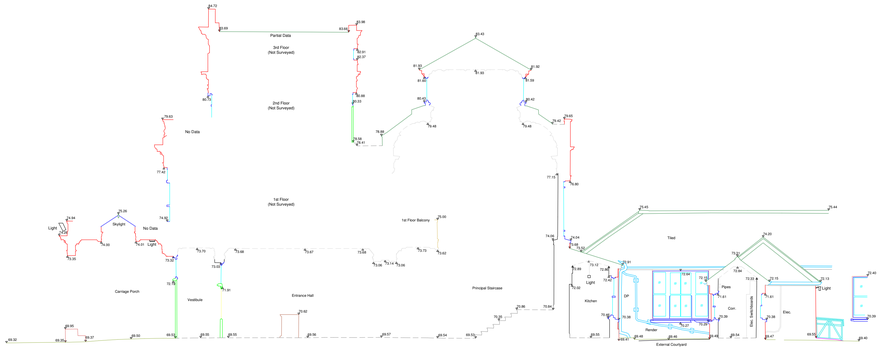

DATUM 65.00m A.O.D.

SECTION 02

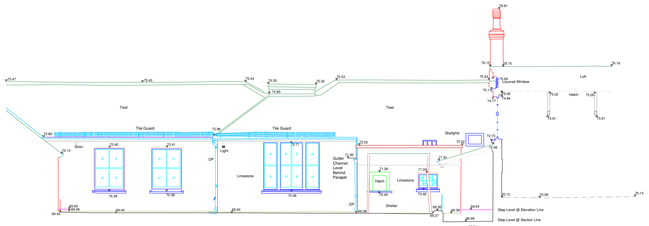

DATUM 65.00m A.O.D.

SECTION 02a

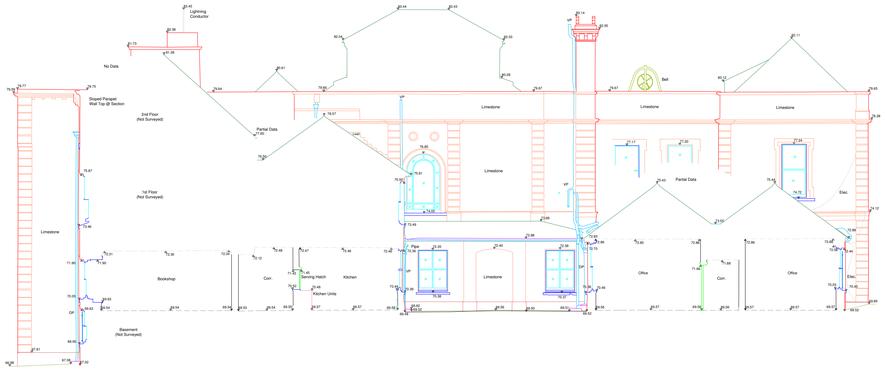

DATUM 65.00m A.O.D.

SECTION 03

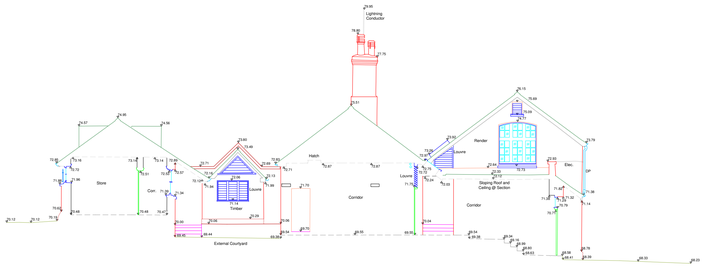

DATUM 65.00m A.O.D.

SECTION 04

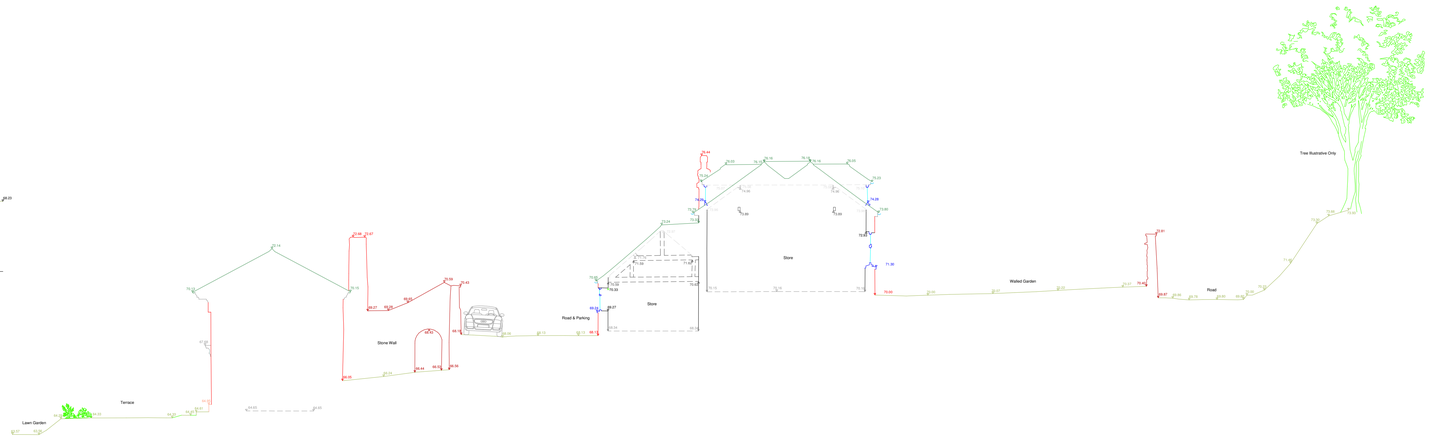

DATUM 60.00m A.O.D.

SECTION 05

Section Location Plan
Not to Scale

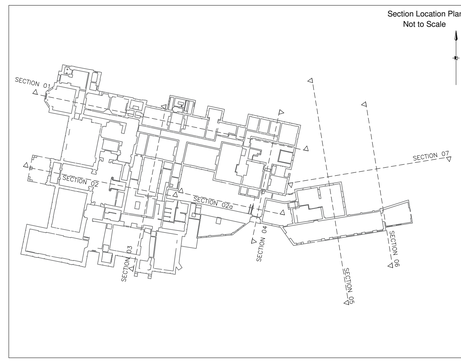

LEVEL INFORMATION

Heights in Metres
Datum Derived From: MT02
Value: 69.199
Active Station Locations: LEICA SMARTNET
Conversions Used: OSTN15;OSGM15;

COORDINATE INFORMATION

Values in Metres
All Coordinates are: ARBITRARY BASED ON NATIONAL GRID
Scale Factor: 1.000000

ABBREVIATIONS

Elevation Abbreviations

AB	Air Brick	L	Light
BD	Bollard	LB	Letter Box
BRW	Brick Retaining Wall	LC	Lightning Conductor
BW	Brick Wall	NSH	Night Storage Heater
CL	Cantilever	RG	Rainwater
CUPD	Cupboard	RSJ	Rolled Steel Joist
CP	Concrete Post	RW	Retaining Wall
CRW	Concrete Retaining wall	VP	Vent Pipe
CW	Concrete Wall	VT	Vent
DP	Down Pipe	WT	Water Tap
Ex	Earth		

Beam Abbreviations

BL	Beam Level	AH	Apex Height
BSPL	Beam Spring Level	SPH	Spring Height
BSL	Beam Soffit Level	PH	Purlin Height
UBL	Under Beam Level	SPL	Spring Level
BH	Beam Height	PL	Purlin Level
BSPH	Beam Spring Height	PH	Purlin Height
BAH	Beam Apex Height		
TBL	Beam Level Top		

Ceiling Abbreviations

CLF	Ceiling Level False	CH	Ceiling Height
CSU	Ceiling Slopes Upwards	CH(F)	Ceiling Height (False)
CLS	Ceiling Level Structural		

Window Abbreviations

WS	Window Sill Height	WSL	Window Sill Level
WH	Window Head Height	WHL	Window Head Level
WAH	Window Arch height	WAL	Window Arch Level
WSPH	Window Spring Height	WSPL	Window Spring Level

Door Abbreviations

DSL	Door Sill Level	DS	Door Sill
DHL	Door Head Level	DH	Door Head Height

Fire Equipment Abbreviations

BIk	Fire Blanket	FEsc	Fire Escape
BG	Break Glass	FHo	Fire Hose
EL	Emergency Light	LUM	Luminous Exit Sign
FA	Fire Alarm	SMD	Smoke Detector
FB	Fire Bell	SPR	Sprinkler
FX	Fire Extinguisher	RS	Remote Sensor

NOTES

COPYRIGHT - 2017
These drawings are protected by copyright.
Unauthorised distribution or copying of the data is prohibited.

SCALE
Information has been gathered for the quoted scale.
Any enlargement should be verified on site.

DRAINAGE
Pipe sizes and connections are determined from surface level inspection and service records where available.

UNDERGROUND SERVICES
Any underground services shown on this survey are from information on service enquiries and tracing with Electrolocation equipment.
Some underground services may be undetectable, e.g. non-conductive pipes or cables and therefore NOT SHOWN

CONTOURS
Any contours depicted on this drawing have been interpolated from surveyed points, levels and features.
The contour line positions have been generated by ground modelling software and are INDICATIVE only.

Rev.	Date	Amendments
1	01/2017	6 Additional sections added. Section 01 redesignated as Section 05

LEWIS BROWN
Chartered Land Surveyors
RICS

Quattro House
Castle Road
Chelston Business Park
Wellington
TA21 9JQ

Tel. 01823 667200
Fax. 01823 663266
www.lewisbrown.co.uk
Email. survey@lewisbrown.co.uk

Lewis Brown Limited Registered in England No. 4105534

CLIENT:

TITLE:
LARGE COUNTRY PROPERTY
SOMERSET
SAMPLE SECTION

Drawing Number:		Revision:
		1
Scale:	Sheet:	Survey Date:
1:100	A0 1 OF 2	10/2016
Drawn:	Checked:	Project Number:
MT	RDJB	W15251